

TILLAMOOK COUNTY REWITNESS #28

~~N.W.~~ SEC. 6
MEANDOR COR. 7 T IN R 10 W., WM.
~~S.E.~~ ~~DIC.~~

HISTORICAL: GLO Page 10 spruce limb set in 1857

MAP A-582	NO DATE	4" Iron Pipe at meandor Corner
C-271	D.F. GUYER 1807	
C-157	OCEAN LAKE PARK	

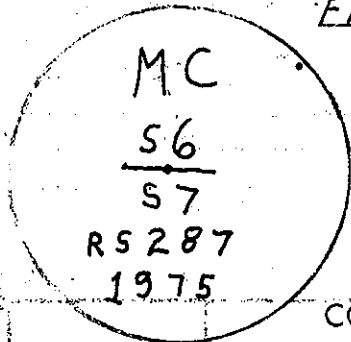
CONDITION FOUND:

FD. GA 10-28-75	Southwest corner of House (hub tack)	N40 1/2° E 29 80
* FD. OK. GA 10-28-75	13" Spruce S78 1/2° E	9 95 M.C. S7 BT CS
* FD. OK. " 10-28-75	24" Twin Spruce N27° E	5 85 MC S6 BT CS
FD. " 10-28-75	4'x4'x8' Post East 0°	
* FOUND ROTTEN STUMP 10-28-75	GLO (1857) 16" spruce	S33° W 81 89

COMMENTS: Above Bearing trees & Bearing object were made by Gale Arthur & Stan Skinner in the year 1967
NOTE* Excepting GLO BT

REWITNESS

1 SET 2" IRON PIPE WITH 3" BRASS CAP IN 10" TILE & CEMENT IN POSITION OF FOUND 1/2" IP PLUGGED & TACKED INTO I.P.
FD 4" x 4" x 48" Post ~~1807~~ EAST 06 feet
" Hat Section S. E.



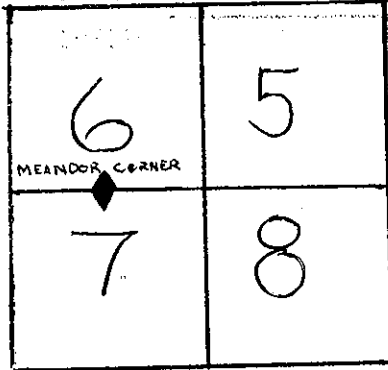
NEW ACCESSORY:

COMMENTS: THIS CORNER IS LOCATED ± 30 NORTH OF THE CREEK OUTLET OF SPRING LAKE AND ± 200 WEST OF HIGHWAY 101. LAYER FD. I.P.S. ALONGSIDE MONUMENT

IN THE PRESENCE OF: GALE ARTHUR, DAN MCNUTT, KEVIN DUNN

DATE: 10-28-75

2" E' DEC' _____
COR' _____
PHOTO#: 250



TILLAMOOK COUNTY REWITNESS

MEANDOR COR. SEC. 5 $\frac{6}{7}$ T IN R 10 W., WM.

HISTORICAL: GLO IN 10W -- Page 10 MAP A-582
 Spruce limb set in 1857 In 1911 IP Replaced post
 24" spruce N35°W 75⁹⁰ (1857)
 16" spruce S33°W 81⁸⁴ (1857)

MAP C-271 C-157

CONDITION Good

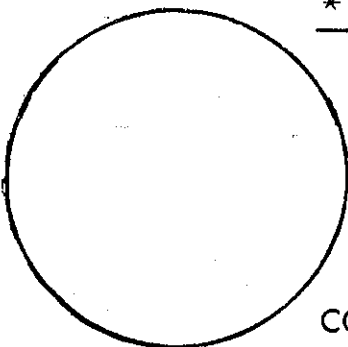
FOUND: 4" Iron Pipe with $\frac{3}{4}$ " Iron Pipe inside

Now 18" Spruce stump Badly ROTTED scribing: Just one STRAIGHT LINE visible on FACE.	16" Spruce	S 33° W 81 ⁸⁴
Now GONE -- A GARAGE IS THERE NOW	24" Spruce	N 35° W 75 ⁹⁰

COMMENTS:

REWITNESS

I SET



* 4 "x 4 "x 48 " Post ~~N.W.~~ EAST 0⁶ feet
 " Hat Section ~~S.E.~~ E.

NEW ACCESSORY:

SW Corner House (H.T.)	N 40 $\frac{1}{2}$ ° E 29 ⁸⁶	
13" Spruce	S 78 $\frac{1}{2}$ ° E 9 ⁴⁵	MC 57 BT CS
24" Twin Spruce	N 27° E 5 ⁸⁶	MC 56 BT CS

COMMENTS: This corner is in dense salal & scattered spruce -- ± 40 feet northerly of 10' wide creek which flows westerly.

IN THE PRESENCE OF: Gale Arthur
 Stan Skinner

DATE: 8-23-67

PHOTO#:

* = County corner tag affixed.

TITLE
 GWR